
**THE VILLAGE OF SUMMIT
COOK COUNTY, ILLINOIS**

**ORDINANCE
NUMBER 23-O-19**

**AN ORDINANCE APPROVING AND ADOPTING THE OFFICIAL 2023 ZONING MAP
OF THE VILLAGE OF SUMMIT, COOK COUNTY, ILLINOIS**

**SERGIO RODRIGUEZ, Village President
COLLEEN LAMBERT, Village Clerk**

**MARVEL PARKER
SETKI DARDOVSKI
MAYRA ORTIZ
AURORA RODRIGUEZ
LORENA MANRIQUEZ
SONIA PONCE
Trustees**

ORDINANCE NUMBER 23-O-19

AN ORDINANCE APPROVING AND ADOPTING THE OFFICIAL 2023 ZONING MAP OF THE VILLAGE OF SUMMIT, COOK COUNTY, ILLINOIS

WHEREAS, the Village of Summit, Cook County, Illinois (the “*Village*”) is a home rule municipality pursuant to Section 6(a), Article VII of the 1970 Constitution of the State of Illinois, and as such may exercise any power and perform any function pertaining to its government and affairs; and

WHEREAS, the Village is required by state statute to cause the official zoning map to be adopted and published; and

WHEREAS, the President and Board of Trustees of the Village of Summit (the “Corporate Authorities”) have authorized the Village Engineer to update for publication the Village’s official zoning map.

NOW, THEREFORE, BE IT ORDAINED by the Village President and Village Board of Trustees of the Village of Summit, Cook County, Illinois, by and through its home rule powers, as follows:

Section 1. That the above recitals and legislative findings are found to be true and correct and are hereby incorporated herein and made a part hereof, as if fully set forth in their entirety.

Section 2. The 2023 Zoning Map attached hereto, made a part hereof and incorporated herein by reference as Exhibit A, is hereby approved and adopted by the Corporate Authorities as the Official Zoning Map of the Village of Summit. The Village Clerk is hereby authorized and directed to publish the Official Zoning Map of the Village of Summit.

Section 3. If any section, paragraph, clause or provision of this Ordinance shall be held invalid, the invalidity thereof shall not affect any other provision of this Ordinance.

Section 4. All ordinances, resolutions, motions or orders in conflict with this Ordinance are hereby repealed to the extent of such conflict.


Section 6. This Ordinance shall be in full force and effect upon its passage, approval and publication as provided by law.


(Intentionally left blank)

ADOPTED by the President and Board of Trustees of the Village of Summit, Cook County, Illinois this 17th day of July 2023, pursuant to a roll call vote, as follows:

	YES	NO	ABSTAIN	ABSENT	PRESENT
PARKER	✓				
DARDOVSKI	✓				
ORTIZ	✓				
RODRIGUEZ	✓				
MANRIQUEZ	✓				
PONCE	✓				
PRESIDENT RODRIGUEZ					
TOTAL	6				

APPROVED by the President of the Village of Summit, Cook County, Illinois on this 17th day of July, 2023.


 SERGIO RODRIGUEZ
 VILLAGE PRESIDENT



ATTEST:





 COLLEEN LAMBERT
 VILLAGE CLERK

EXHIBIT A
2023 ZONING MAP

THIS IS TO CERTIFY THAT THIS DISTRICT MAP IS A PART OF THE SUMMIT ZONING ORDINANCE OF 1964, AS AMENDED, AS SPECIFIED IN ARTICLES V TO XII THEREOF, PASSED AND APPROVED AUGUST 17, 1964, AND PUBLISHED SEPTEMBER 1, 1964 AND THE SUMMIT ZONING ORDINANCE OF 2020, AS SPECIFIED IN SECTION 11-1-11 THEREOF, PASSED AND APPROVED AUGUST 17, 2020, AND PUBLISHED AUGUST 20, 2020. MAP CORRECTED FROM TIME-TO-TIME AS SET FORTH IN THE REVISIONS SECTION BELOW.

BY: 

SERGIO RODRIGUEZ
VILLAGE PRESIDENT

ATTEST: 

COLLEEN LAMBERT
VILLAGE CLERK / FOIA OFFICER

